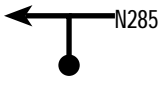

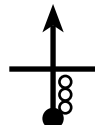
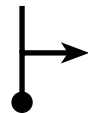
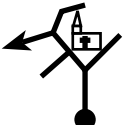
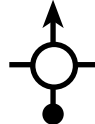
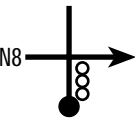






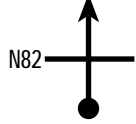
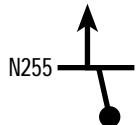

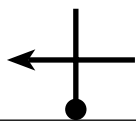
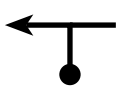
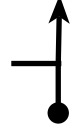


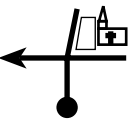
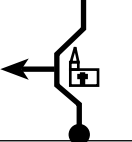


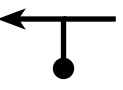

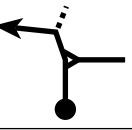
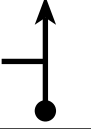
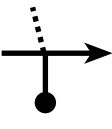
1

0 0		Sortie TERNAT direction : Edingen
1,6 1,6		
1,6 3,2		
1,4 4,6		direction : Borchtlombeek
1,0 5,6		rue : Knoodelstraat
1,7 7,3		
1,3 8,6		
1,0 9,6		
0,5 10,1		
0,6 10,7		

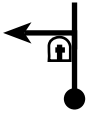
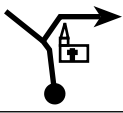
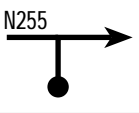
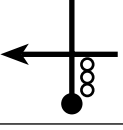
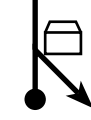

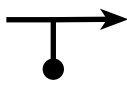
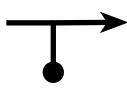
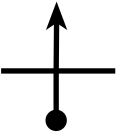
2

2,1 12,8		direction : Meerbeek
0,4 13,2		
0,1 13,3		
0,3 13,6		direction : Denderwindeke
2,1 15,7		direction : "De Parel" (restaurant)
0,8 16,5		
1,4 17,9		
1,2 19,1		
1,0 20,1		

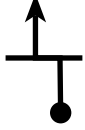
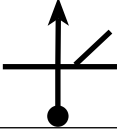
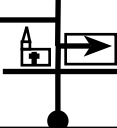
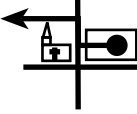
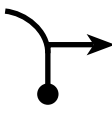
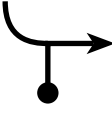
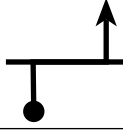
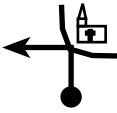
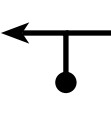
3

1,3 21,4		direction : Grimmingen
1,5 22,9		direction : Waarbeek
0,5 23,4		direction : Waarbeek
0,9 24,3		direction : Waarbeek, Nieuwenhoven
0,6 24,9		Waarbeek
0,4 25,3		
0,5 25,8		Vollezele ATTENTION : route sâle (terre, gravier)
1,5 27,3		
1,6 28,9		Pajottenlandroute

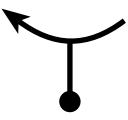
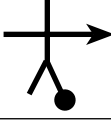
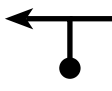
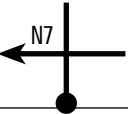
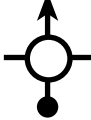
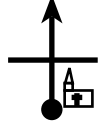
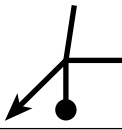
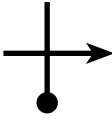

4

1,4 30,3		Suivre "Rijkswacht" (caché par petite chapelle)
0,4 30,7		
0,1 30,8		
0,6 31,4		direction : Herfelingen Gooik
3,4 34,8		rue : Raseveldstraat (avant ferme)
0,8 35,6		rue : Plenskeveld (après ferme)
1,0 36,6		rue : Druimerenstraat
1,9 38,5		rue : Enkelenbergstraat
1,6 40,1		


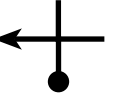

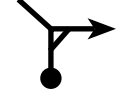
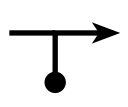

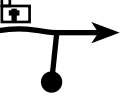
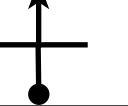
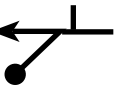
5

1,3 41,4		
1,8 43,2		
2,0 45,2		Arrivée Place de Galmaarden <i>Compteur à 0</i>
0 0		Direction : Bever 5
0,3 0,3		Direction : Bever 5
2,2 2,5		Direction : Bever
0,7 3,2		Direction : Bever 2
2,7 5,9		direction : St. Pieters-Kapelle
0,6 6,5		ATTENTION : route sâle



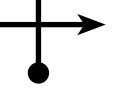
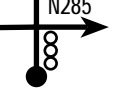
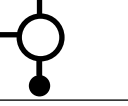
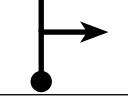
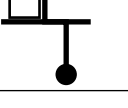
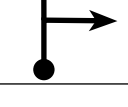

6

1,1 7,6		ATTENTION : route sâle
2,4 10,0		"centrum"
3,9 13,9		rue du village Dorpstraat
0,6 14,5		Prendre la N7 vers Enghien
1,3 15,8		
0,5 16,3		Enghien centre
0,2 16,5		direction : Asse 28
0,2 16,7		direction : Asse 28
0,4 17,1		direction : Asse 28

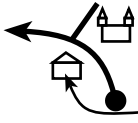
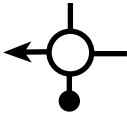
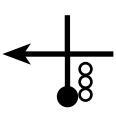


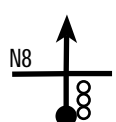

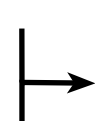
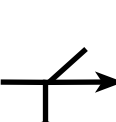
7

2,5 19,6		direction : Lettelingen
1,7 21,3		Caremoersstraat
3,0 24,3		Constructions pyramidales
0,3 24,6		Bautebrugstraat
2,0 26,6		
3,0 29,6		Direction : Bellingen (panneau caché)
2,3 31,9		
1,6 33,5		Direction : Breedhout
2,6 36,1		direction : St. Kwintens-Lennik


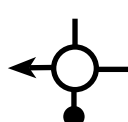
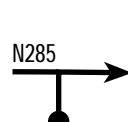
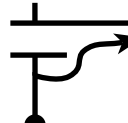
8

4,0 40,1		"Brandwacht" (7,5t) ATTENTION : route sâle
1,6 41,7		Kestergatstraat ATTENTION : pavés
1,2 42,9		direction : Gooik
2,2 45,1		direction : Asse
2,2 47,3		
0,6 47,9		direction : Lennik Gaasbeek
2,0 49,9		Place de Lennik Monument du "cheval de trait"
0,4 50,3		direction : Gaasbeek
2,2 52,5		direction : Vleezenbeek

9

1,5 54,0		Chateau de gaasbeek + auberge
0,6 54,6		direction : Vleezenbeek centre
1,9 56,9		Pedesstraat
1,3 57,8		direction Dilbeek
1,1 58,9		direction Schepdael
1,5 60,4		direction Wambeek
1,4 61,8		direction Wambeek
3,0 64,8		Weverstraat
2,2 67,0		

10

0,2 67,2		Place de Ternat C'est là qu'on boit un verre et qu'on se dit aurevoir
0,2 67,4		suivre E40
1,4 68,8		suivre E40
50 m		Bretele E 40
TOTAL : 114 km. Bon retour et prudence		